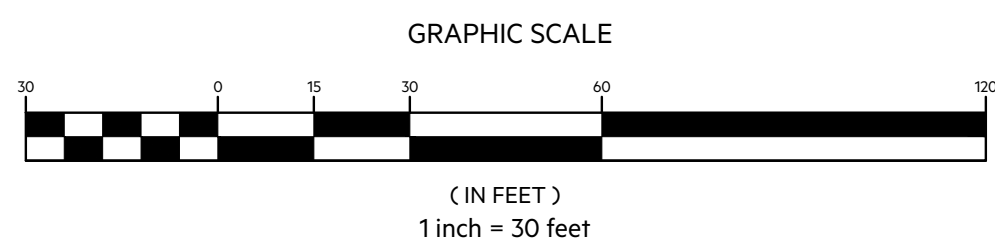




PLAN
SCALE: 1"=30'

GENERAL NOTES:


1. AERIAL PHOTOGRAPHY OBTAINED FROM NEARMAP, INC. DATED MARCH, 2025.



LEGEND

1. PROPOSED CONCRETE SIDEWALK.
2. PROPOSED BENCH (8 TOTAL).
3. PROPOSED COLORED CONCRETE SPLASH PAD.
4. PROPOSED EQUIPMENT ROOM.
5. PROPOSED RESERVOIR.
6. PROPOSED CHAIN-LINK FENCE AND GATE.
7. PROPOSED HOT MIX ASPHALT.
8. PROPOSED ADA STRIPING.
9. PROPOSED ADA ACCESSIBLE SPRAYGROUND EQUIPMENTS.
10. TRASH RECEPTACLE (1 TOTAL).


APPROXIMATE LIMIT OF DISTURBANCE = 0.12 ACRES



AQUA RUN SLIDE-ON
NTS



CURVY DOWNSPOUT
NTS



RADIAL DUMP WITH PRISMATIC ROOF
NTS

NO.	DATE	DESCRIPTION	REVISED BY	CHECKED BY

BOSWELL
EST 1924
BOSWELLENGINEERING.COM
330 PHILLIPS AVENUE, SOUTH HACKENSACK, NJ 07606

SOUTH HACKENSACK, NJ 07641-0770 CHESTER, NJ 08039 HOPWELL, NJ 08060-0202 ALBANY, NY 12204-3300 FOND DU LAKE, IL 60132-3300
N.J. CERTIFICATE OF AUTHORIZATION No. 24GA27958000

20TH CENTURY FIELD SPLASH PARK - PHASE 1
2025 BERGEN COUNTY OPEN SPACE TRUST FUND
CONCEPT PLAN

BLOCK 120 CITY OF GARFIELD **LOT 4**
BERGEN COUNTY, NEW JERSEY

SURVEYED BY:	DESIGNED BY:	DATE:	JOB NO.:
YG	YG	3/27/25	25GF105
DRAWN BY:	CHECKED BY:	SCALE:	SHEET:
YG	JK	AS SHOWN	1 OF 1